



ITINERANDO ON TOUR BY CAR & MOTORCYCLE



livigno.eu



LIVIGNO
feel the alps...

ITINERANDO



ON TOUR BY AUTO & MOTORCYCLE



Livigno's unique location makes getaway day-trips easier – you can travel by car or motorbike, or take advantage of the numerous bus, train and plane connections between **ALTA VALTELLINA**, **ENGADIN** and **ALTO ADIGE**. There are so many towns and cities to visit, where you can rediscover nature, thermal baths, churches, castles and museums rife with centuries of history and culture. Check out the golf courses and other amenities, too!



LIVIGNO 
feel the alps...

Discover Livigno's surroundings



HOW TO USE THIS GUIDE:

ON THE MAP AND IN THE DESCRIPTIONS:

1 = city or attraction to visit

A = alpine pass

IN THE DESCRIPTIONS:

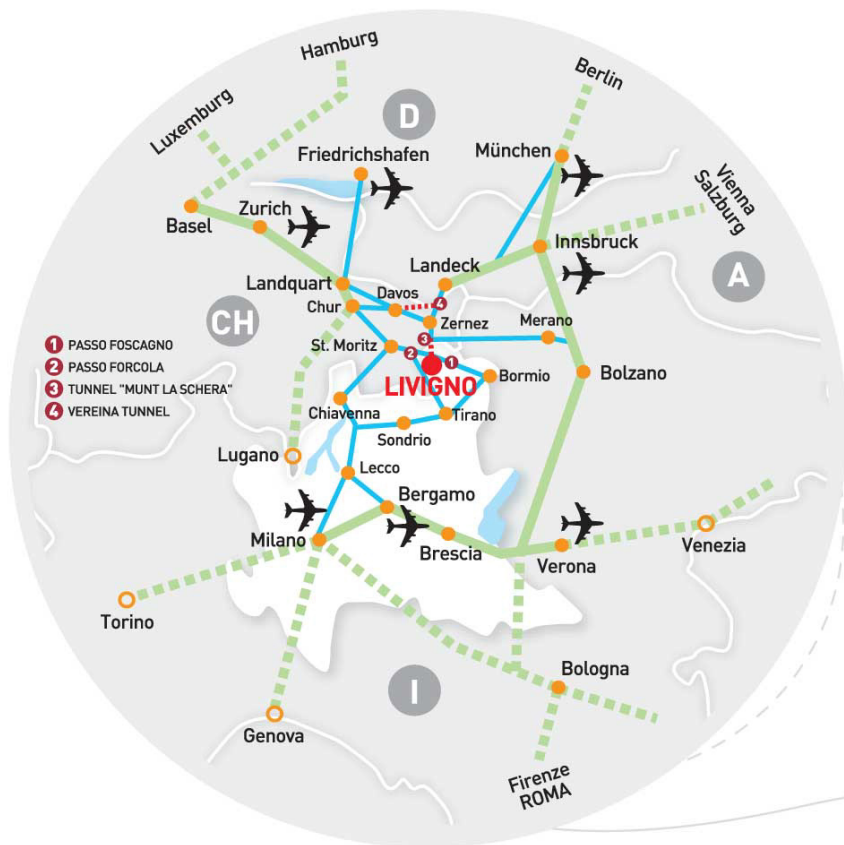
 = distance in Km*

 = how long does it takes*

(*) The distances and the times of the routes are approximate.



How to reach Livigno



TUNNEL MUNT LA SCHERA
Open 24 h

Info: tunnel.livigno.eu

USEFUL INFORMATION

> ROAD CONDITIONS

APT Livigno, Tourist Office - tel. +39 0342 052200

For Italy: CCISS - Viaggiare informati - tel. 1518 (24h)

For Austria, Germany and Switzerland: ACI - tel. +39 06 491115

> SNOW CHAINS

Please note that from October to the end of April it is mandatory to carry snow chains.

> DOCUMENTS

To travel in Switzerland it is necessary to have a valid document for expatriation.

CONNECTIONS TO AND FROM LIVIGNO



> Livigno/Zernez (all year)

www.silvestribus.it

www.rail.ch

> Livigno/Pontresina (in summer)

www.silvestribus.it

www.rail.ch



> Tirano (I)

www.ferroviedellostato.it

> Zernez (CH)

www.rail.ch



> Milano/Bergamo Orio al Serio 196 km

> Milano Linate 222 km

> Milano Malpensa 250 km

> Bolzano 136 km

> Innsbruck 180 km

> Friedrichshafen 211 km

> Zurigo 218 km

> Verona 288 km

> Monaco 309 km



During the winter season, connections for and to the airports Milano/Bergamo Orio al Serio and Milano Malpensa.



www.mtbus.it

1 VALDIDENTRO

Alta Valtellina - I • www.valdidentro.net

Visit the churches of Sts. Martino, Urbano and St. Gallo.



30 km ▶ Foscagno Pass



0 h 38 min

2 BORMIO

Alta Valtellina - I • www.bormio.eu

Famous not only for the thermal spa but also for the importance of some historical buildings like the little Church of St. Vitale in romanesque style and St. Barbara' church.



40 km ▶ Foscagno Pass



0 h 50 min

3 VALDISOTTO

Alta Valtellina - I • www.comune.valdisotto.so.it

Valdisotto is the base of the establishment of Levissima's water.



42 km ▶ Foscagno Pass



0 h 56 min

4 VALFURVA

Alta Valtellina - I • www.cnav.so.it/valfurva/

Valley opening to the east of the basin of Bormio, direction of the Alpine Group Ortles-Cevedale.



40 km ▶ Foscagno Pass



0 h 55 min

5 ST. CATERINA VALFURVA

Alta Valtellina - I • www.santacaterina.it

Known turistic resort of Valfurva as having given the birth to the famous ski champion Deborah Compagnoni and to the mountaineer Marco Confortola.



50 km ▶ Foscagno Pass



1 h 05 min

6 GROSIO

Valtellina - I • www.comune.grosio.so.it

Ancient village where there are several artistic, historical and archaeological sites of the most interesting at provincial level.



64 km ▶ Foscagno Pass



1 h 17 min

7 GROSOTTO

Valtellina - I • www.comune.grosotto.so.it

Important town which in ancient times was divided into several cantons, and that still has some interesting examples of medieval buildings and homes of the '400 - '500.



62 km ▶ Foscagno Pass



1 h 16 min

8 TIRANO

Valtellina - I • www.valtellinaturismo.com

Ancient capital of the "upper third" of Valtellina. Very interesting is the tourist trip on the Red Train railway and the visit to the Marian Shrine.

 50 km ▶ Forcola Pass
75 km ▶ Foscagno Pass


 1 h 00 min
1 h 20 min

9 VILLA DI TIRANO

Valtellina - I • www.comune.villaditirano.so.it

To visit the Church of St. Lawrence with a fifteenth-century Romanesque bell tower and valuable works of art.

 52 km ▶ Forcola Pass
79 km ▶ Foscagno Pass


 1 h 04 min
1 h 39 min

10 TEGLIO

Valtellina - I • www.teglioiturismo.it

Teglio is the birthplace of the famous Valtellina Pizzoccheri.

 60 km ▶ Forcola Pass
88 km ▶ Foscagno Pass

 1 h 25 min
1 h 54 min

11 CAIOLO

Valtellina - I • www.comune.caiolo.so.it

A little city of ancient origins, as evidenced by the finds of Roman coins minted and other important findings. Here is situated the Airfield Caiolo - Sondrio.

 81 km ▶ Forcola Pass
108 km ▶ Foscagno Pass

 1 h 43 min
2 h 12 min

12 CHIAVENNA

Val Chiavenna - I • www.valchiavenna.com

Besides the historical center, that maintains since centuries its coherent and unchanged aspect, Chiavenna offers delicious enogastronomic and cultural proposals.

 93 km ▶ Forcola Pass
164 km ▶ Foscagno Pass
110 km ▶ Tunnel Munt La Schera

 1 h 51 min
3 h 18 min
2 h 10 min

13 ST. MORITZ

Alta Engadina - CH • www.stmoritz.ch

St. Moritz is one of the most celebrated holiday stations of the world.

 45 km ▶ Forcola Pass
62 km ▶ Tunnel Munt La Schera


 0 h 50 min
1 h 15 min

14 PONTRESINA

Alta Engadina - CH • www.pontresina.ch

The country enjoys an incomparable sight on the Bernina' Glacier. To visit the center city with the characteristic pentagonal tower and the church of St. Maria.

 38 km ▶ Forcola Pass
68 km ▶ Tunnel Munt La Schera


 0 h 45 min
1 h 22 min

15 CAVAGLIA

Alta Engadina - CH • www.comune.cavaglia.bi.it

The plateau of Cavaglia is particularly interesting for the geologic formations of the territory. To visit headquarters of Palü and Cavaglia.

 42 km ▶ Tunnel Munt La Schera


 0 h 53 min

16 POSCHIAVO

Alta Engadina - CH • www.valposchiavo.ch

The natural and cultural landscape of Valposchiavo offers a multitude of uncontaminated beauties with interesting cultural monuments and palaces.

 35 km ▶ Forcola Pass
92 km ▶ Foscagno Pass


 0 h 40 min
1 h 50 min

17 ZUOZ

Alta Engadina - CH • www.zuoz.ch

The ancient nobile village of Zuoz is often considered like the most beautiful country of Engadina by the lovers of culture and the sport fanatics.

 53 km ▶ Forcola Pass
40 km ▶ Tunnel Munt La Schera

 0 h 40 min
0 h 50 min

18 ZERNEZ

Bassa Engadina - CH • www.zernez.ch

Door access to the Swiss National Park and starting point to the discovery of the earth angle touching the borders of Switzerland, Italy and Austria.

 28 km ▶ Tunnel Munt La Schera


 0 h 34 min

19 GUARDA

Bassa Engadina - CH • www.guarda.ch

Far from the great flows of traffic and tourism, the village of Guarda is considered one of the villages better conserved of Engadin.

 43 km ▶ Tunnel Munt La Schera


 1 h 00 min

20 TARASP

Bassa Engadina - CH • www.tarasp.ch

Unique country on the right depositor of the Inn river in the Engadin Lowland, to the feet of the homonymous Castle.

 55 km ▶ Tunnel Munt La Schera

 1 h 00 min

21 SCUOL

Bassa Engadina - CH • www.scuol.ch

In spite of the tourist affluence, Scuol has known to maintain its own cultural values and a still intact nature, for the pride of the citizens and the joy of the visitors.

 54 km ▶ Tunnel Munt La Schera


 1 h 05 min

22 NAUDERS

Tirol - A • www.nauders.com

Important center of handicraft and holiday. Between the small houses of the village it detaches the Castle.

 80 km ▶ Tunnel Munt La Schera

 1 h 24 min

23 SAMNAUN

Bassa Engadina - CH • www.samnaun.ch

Besides the interesting possibility of shopping, the village and the valley of Samnaun boast an uncontaminated nature and an important ski resort.

 96 km ▶ Tunnel Munt La Schera


 1 h 50 min

24 SERFAUS

Tirol - A • www.serfaus-fiss-ladis.at

Famous as the smallest town in the world having a comprehensive underground system taking hosts from the parking in the suburbs directly to the ski lifts.

 121 km ▶ Tunnel Munt La Schera


 1 h 55 min

25 LANDECK

Tirol - A • www.tirolwest.at

Town's emblem is the famous castle, which hosts the modern regional museum and features an art gallery, as also a meeting centre.

 115 km ▶ Tunnel Munt La Schera

 2 h 15 min

26 GARMISCH PARTENKIRCHEN

Baviera - D • www.garmisch-partenkirchen.de

The most famous town of the Bavarian Alps and the birth town of the composer Strauss.

 190 km ▶ Tunnel Munt La Schera

 3 h 00 min

27 INNSBRUCK

Tirol - A • www.innsbruck.info

The city is surrounded by high mountains and attracts winter sports lovers as well as many Italian tourists.

 181 km ▶ Tunnel Munt La Schera

 2 h 40 min

28 FÜSSEN

Baviera - D • www.tourism-fussen.de

Highest city of Bavaria, not far from the world famous castles of Hohenschwangau and Neuschwanstein.

 197 km ▶ Tunnel Munt La Schera

 2 h 56 min

29 VADUZ

Liechtenstein - LI • www.liechtenstein.li

The thermal station guarantees visitors all year long. Not to miss the well-furnished libraries and a beautiful cathedral.

 130 km ▶ Tunnel Munt La Schera

 1 h 10 min

30 MAIENFELD

Canton Grigioni - CH • www.maienfeld.ch

Famous city situated in the Alps between Bad Ragaz and Chur. To visit the house of Heidi in "Heididorf".

 110 km ▶ Tunnel Munt La Schera

 2 h 00 min

31 COIRA/CHUR

Canton Grigioni - CH • www.churtourismus.ch

Capital of Graubunden, the biggest region of Switzerland, as also the most ancient city of the country.

 117 km ▶ Tunnel Munt La Schera


 2 h 30 min

32 DAVOS - KLOSTER

Canton Grigioni - CH • www.davos.ch

Symbol of Davos is the modern Conference Centre hosting every year the World-wide Forum of Economy.

 61 km ▶ Tunnel Munt La Schera


 1 h 10 min

33 MONASTERO/MÜNSTER

Val Monastero - CH • www.val-muestair.ch

Val Müstair is one of the most splendid alpine valleys of Switzerland, with an exceptionally mild climate.

 42 km ▶ Tunnel Munt La Schera


 0 h 48 min

34 LAUDES

Val Venosta - I • www.suedtirol-it.com

Being one of the most important ways of communication, this country is particularly ideal for families and for those who want to relax. Not to be missed the church of St. Leonardo, the parish of St. Luzius.

 52 km ▶ Tunnel Munt La Schera

 1 h 06 min

35 MALLES

Val Venosta - I • www.suedtirol-it.com

Thanks to its dry and mild climate and to the rich presence of historical and artistic monuments, is an ideal vacation place for everyone.

 54 km ▶ Tunnel Munt La Schera

 1 h 09 min

36 CURON/GRAUN

Val Venosta - I • www.suedtirol-it.com

Particularly fascinating is the Lake of Resia, from which it blunts an hermit bell tower, wrapped from numerous legends.

 90 km ▶ Tunnel Munt La Schera

 1 h 33 min

37 GLORENZA/GLURNS

Val Venosta - I • www.ferienregion-obervinschgau.it

Its walls, only intact city fortification in all the Upper Adige, enclose a city order of which the medieval origin is very visible.

 54 km ▶ Tunnel Munt La Schera

 1 h 05 min

38 SLUDERNO/SCHLUDERNS

Val Venosta - I • www.suedtirol-it.com

Since 2005 it hosts the medioeval games, organized by 500 actors coming from all Europe.


 56 km ▶ Tunnel Munt La Schera


 1 h 10 min

39 PRATO ALLO STELVIO/PRAD A.S.

Val Venosta - I • www.suedtirol-it.com

The small village is encircled by the Stilfserjoch National Park and from a majestic alpine panorama.

 59 km ▶ Tunnel Munt La Schera

 1 h 10 min

40 CASTELBELLO/KASTELBELL

Alto Adige - I • www.suedtirol-it.com

The symbol of Castelbello is the castle situated over an enormous cliff block.



85 km ▶ Tunnel Munt La Schera



1 h 18 min

41 VAL SENALES

Alto Adige - I • www.valsenales.it

Valley of ancient traditions and alpine cultures and also paradise for sport' fans.



102 km ▶ Tunnel Munt La Schera



1 h 57 min

42 LAGUNDO/ALGUND

Alto Adige - I • www.comune.lagundo.bz.it

It is dipped in the green and encircled from vineyards and orchards; the new parish Church deserves a visit.



106 km ▶ Tunnel Munt La Schera



2 h 00 min

43 MERANO/MERAN

Alto Adige - I • www.meranodintorni.com

Famous for relaxing place, thanks to its mild and Mediterranean climate, thermal waters and for the quality of the air. Today it's a tourist station and famous for the wine production.



115 km ▶ Tunnel Munt La Schera



2 h 15 min

44 TIROLO/TIROL

Alto Adige - I • www.tirolo.com

This country offers to its guests the charme and the mystery of an ancient history but also the beauty of extraordinary landscapes.



112 km ▶ Tunnel Munt La Schera



2 h 09 min

45 LANA

Alto Adige - I • www.tirolo.com

Lana is particularly loved by sport and golf lovers.



115 km ▶ Tunnel Munt La Schera



2 h 07 min

46 BOLZANO/BOZEN

Alto Adige - I • www.bolzano-bozen.it

It is known as "City of encounter", of cultural and commercial exchanges thanks to the fairs, the new university, institutes of economic and technological search, from the numerous theatres and cultural and musical institutions: a city for everybody, all year long.



138 km ▶ Tunnel Munt La Schera



2 h 26 min

- A FOSCAGNO PASS - 2291 m** I
Open all year / 24h
Mountain pass in the Western Rhaetian Alps. Connects the valley of Livigno to Valdidentro and Valtellina.
- B PASSO DEL GALLO / TUNNEL MUNT LA SCHERA** I/CH
Open all year* / 24 h
Tunnel: length 3,3 km; height max 3,60 m; width max 2,50 m on payment.
- C FORCOLA PASS - 2330 m** I/CH
Open only during summer season*
Mountain pass in the Western Rhaetian Alps, near the Italian-Swiss border; it is crossed by the road linking Livigno to Poschiavo, in the Graubünden canton.
- D BERNINA PASS - 2330 m** CH
Open all year / 24 h
Note: transportation from Klosters to Sagliains*.
- E FLÜELA PASS - 2383 m** CH
Open only during summer season / 24 h
In substitution to this pass, during the whole year, it is possible to use the Vereina Tunnel (railway tunnel with vehicle transportation in the Klosters/Sagliains in just 18 minutes).*
- F ALBULA PASS - 2312 m** CH
Open only during summer season / 24 h
Graubünden canton mountain pass.
- G JULIER PASS - 2284 m** CH
Open all year / 24 h
Connects the Hinterrhein valley to Engadin.
- H MALOIA PASS - 1815 m** CH
Open all year / 24 h
Connects Valchiavenna/Val Bregaglia to Engadin.
- I SPLUGA PASS - 2115 m** CH
Open only during summer season / 24 h
Connects Valle Spluga to the Upper Rhine valley.


- L OFEN PASS - 2149 m** **CH**
Open all year / 24 h
To reach this pass from Livigno it is necessary to cross the Passo del Gallo and the Tunnel Munt La Schera*.
- M RESCHEN PASS - 1504 m** **I/A**
Open all year / 24 h
Mountain pass on the Italian-Austrian border west of Brenner, near Switzerland.
- N ST. MARIA/UMBRAIL PASS - 2502 m** **I/CH**
Open only during summer season / 24 h
Mountain pass in the Western Rhaetian Alps. It is Switzerland's highest paved mountain pass.
- O STILFSERJOCH PASS - 2758 m** **I**
Open only during summer season / 24 h
Italy's highest paved mountain pass and Europe's third after Col de la Bonette (2802 m) and Col de l'Iseran (2770 m).
- P GAVIA PASS - 2621 m** **I**
Open only during summer season / 24 h
Mountain pass in the Southern Rhaetian Alps connecting Valfurva and Alta Valcamonica, on the border between the provinces of Sondrio and Brescia.
- Q TONALE PASS - 1883 m** **I**
Open all year / 24 h
Mountain pass that separates the Ortles Alps to the north from the Adamello and Presanella Alps to the south.
- R MORTIROLO PASS - 1851 m** **I**
Open only during summer season / 24 h
Mountain pass connecting Alta Valtellina to Alta Valcamonica through the Mortirolo valley.
- S APRICA PASS - 1176 m** **I**
Open all year / 24 h
Mountain pass connecting Valtellina and Valcamonica; also marks the administrative border between the provinces of Brescia and Sondrio.

* Opening times could be changed, please check on the site livigno.eu or contact APT Livigno, tel. +39 0342 052200.

Nature



Livigno is cradled in the pristine heart of the Alps. Treat yourself to a getaway nature trip and let the scenarios overwhelm you: reserves, nature parks, botanical gardens, glaciers and many more! Give in to the magic of our landscapes - and don't forget to bring your camera along!



2

ALPINE BOTANICAL GARDEN REZIAvia Sertorelli - Bormio (SO) - I • www.stelviopark.it

Collection of flowers species of the Stilsferjoch National Park.



40 km ▶ Foscagno Pass



1 h 00 min

3

NATURE RESERVE "PALUACCIO OF OGA"

via Roma, 1 - Bormio (SO) - I

It conserves a variety of remarkable naturalistic interest.



37 km ▶ Foscagno Pass



0 h 45 min

4

MILITARY ROAD OF ABLES

Valfurva - Loc. Teregua (SO) - I

Military road used in the past to connect the valley to the mountain huts.



45 km ▶ Foscagno Pass



1 h 10 min

6

PETROGLYPHS "RUPE MAGNA"

via St. Faustino - Grosio (SO) - I

In a naturalistic context of great suggestion you can admire the Rupe Magna, a great cliff that bares beyond 5000 recordings, and two magnificent medieval castles.



40 km ▶ Foscagno Pass



1 h 20 min

9

NATURE RESERVE "PIAN DI GEMBRO"

Villa di Tirano / Aprica / Trivigno (SO) - I

It is a Partial Botanical Reservoir. Inside of the reserve there is a didactic classroom, where various aspects of this old atmosphere have been reproduced.

50 km ▶ Forcola Pass
77 km ▶ Foscagno Pass1 h 00 min
1 h 45 min

15

CAVAGLIA GLACIER GARDENPoschiavo / Cavaglia - CH • www.ghiacciai.info

The garden is valued by a typical alpine vegetation, emphasized from the developed presence of a biotope after the withdrawal of the glacier approximately 10000 years ago.

42 km ▶ Forcola Pass
105 km ▶ Foscagno Pass0 h 52 min
2 h 05 min

27

ALPENZOOWeiherburggasse, 37 - Innsbruck - Tirolo - A • www.alpenzoo.at

2000 animals and more than 150 species.



181 km ▶ Tunnel Munt La Schera



2 h 40 min

33

NATURE PARK BIOSFERA VAL MÜSTAIRTschiers - Val Müstair • www.biosfera.ch

Unesco has awarded it the status of "Nature Reserve" for the preservation and improvement of the valley's natural environment and unique ecosystem.



42 km ▶ Tunnel Munt La Schera



0 h 50 min

35

TORRE FRÖHLICH

Malles (BZ) - I

Unique rests of a medieval castle. At the beginning it was used as center of the Bishops of Chur, than it passed to the Fröhlich family, of which still today it carries the name.



55 km ▶ Tunnel Munt La Schera



1 h 10 min

36

"CURON VECCHIA" BELL TOWER

Curon (BZ) - I

The bell tower that rises from the waters of the lake of Resia, is what is left of the old citizen of Curon, that had to be left back in 1950 for the construction of the new hydroelectric river basin.



70 km ▶ Tunnel Munt La Schera



1 h 30 min

40

ÖTZI ARCHEOPARKvia Madonna, 163 - Val Senales (BZ) - I • www.archeoparc.it

Archaeological area and interactive museum that creates the habitat of Ötzi, the prehistorically man found in Val Senales.



105 km ▶ Tunnel Munt La Schera



2 h 00 min

44

LABIRINTH GARDEN KRÄNZELvia Palade, 1 - Lana, fraz. Cermes (BZ) - I • www.labyrinth.bz

Garden maze famous for the presence of real works of art.



115 km ▶ Tunnel Munt La Schera



2 h 10 min

D

MORTERATSCH GLACIER

Passo Bernina - CH

With a short excursion from the station of Morteratsch, you can reach the homonymous glacier.



35 km ▶ Forcola Pass




0 h 40 min

F ALBULA

Passo Albula - CH • www.rhb.ch

Didactic distance in order to discover the history and the tracing of the railroad in the shape of roller coaster.

 45 km ▶ Forcola Pass
61 km ▶ Tunnel Munt La Schera

 0 h 50 min
1 h 10 min

H "MARMITTE DEI GIGANTI"

Passo Maloia - CH

The stock-pots of the giants, called so for their dimension and form, are of the cylindrical holes vertically dug elliptic circulars or in the alive cliff.

 60 km ▶ Forcola Pass
78 km ▶ Tunnel Munt La Schera

 1 h 10 min
1 h 25 min


N STELVIO ROAD AND GLACIER

Passo Stelvio - I

The alpine pass of the Stelvio is the higher car-pass in Italy. It is an important connection during the summer season with the Tirol, beyond to being a famous destination for cyclists and motorcyclists. In summer also famous ski area for training of ski teams and clubs.

 56 km ▶ Foscagno Pass

 1 h 10 min



Morteratsch' Glacier

Wellness



Aquagranda is Europe's largest and most comprehensive wellness centre and represents an outstanding complement to Livigno's offer. Get ready for a unique experience between worlds: water, fitness, wellness and beauty. And if that's not enough, there are tons more just a few miles from Livigno!



1**BAGNI DI BORMIO SPA RESORT**

via Bagni Nuovi, 7 - Valdidentro, loc. Molina (SO) - I
• www.bagnidibormio.it

 38 km ▶ Foscagno Pass

 0 h 50 min

2**BORMIO TERME**

via Stelvio, 14 - Bormio (SO) - I • www.bormioterme.it


 40 km ▶ Foscagno Pass

 1 h 00 min

14**BELLAVITA ERLEBNISBAD & SPA**

via Maistra, 178 - Pontresina - CH • www.pontresina-bellavita.ch

 40 km ▶ Forcola Pass
65 km ▶ Tunnel Munt La Schera

 0 h 40 min
1 h 30 min

18**CENTER DA SPORT**

Urtatsch, 147 - Zernez - CH • www.familienbad.ch

 30 km ▶ Tunnel Munt La Schera

 0 h 40 min

21**ENGADIN BAD SCUOL**

Postfach, 57 - Scuol - CH • www.scuol.ch

 56 km ▶ Tunnel Munt La Schera

 1 h 20 min

42**TERME DI MERANO**

piazza Terme, 9 - Merano (BZ) - I • www.termemerano.it

 114 km ▶ Tunnel Munt La Schera

 2 h 00 min

AQUAGRANDA
livigno wellness park

IN LIVIGNO

THE FIRST MULTIFUNCTIONAL SPORT CENTRE
IN EUROPE

via Rasia - 23030 Livigno (SO) - I
tel. +39 0342 970154 - fax +39 0342 970386

info@aquagrandalivigno.com
www.aquagrandalivigno.com

Churches



Livigno has 9 impressive churches. The oldest is the church of St. Maria Nascente and dates back to around 1300; it is the parish church of Little Tibet. If you're a stickler for religious tourism, then Livigno is just what you're looking for, with its many history-packed places of worship.



Church Sts. Martino and Urbano in Pedenosso

1 CHURCH ST. GALLO

via St. Gallo - Premadio (SO) - I

In the 14th century people accused of witchcraft were burnt here.



31 km ▶ Foscagno Pass



0 h 40 min

1 CHURCH STS. MARTINO AND URBANO

via St. Martino - Pedenosso (SO) - I

Excellence between the churches of the Valtellina, goes back to the 14th century.



34 km ▶ Foscagno Pass



0 h 35 min

2 CHURCH OF STS. GERVASIO AND PROTASIO

piazza del Kuerc - Bormio (SO) - I

Of medieval origin it appears on the singular public square "Kuerc".



40 km ▶ Foscagno Pass



1 h 00 min

3 CHURCH ST. BARTOLOMEO DE CASTELAZ

Valdisotto, loc. St. Bartolomeo (SO) - I

It is the unique building in St. Antonio Morignone after the landslide of 1987, which cancelled this little country near Bormio.



48 km ▶ Foscagno Pass



1 h 05 min

8 MARIAN SHRINE IN TIRANO

piazza della Basilica, 1 - Tirano (SO) - I

It was erected in the point where Maria appeared in 1504.



50 km ▶ Forcola Pass



1 h 00 min

75 km ▶ Foscagno Pass

1 h 45 min

33 MONASTERY OF ST. GIOVANNI

Müstair - CH

Ancient Benedictine abbey with famous Carolingians frescoes.



42 km ▶ Tunnel Munt La Schera



0 h 50 min

35 CHURCH OF ST. BENEDETTO

Malles (BZ) - I

Among the most ancient churches of Tyrol, it still conserves excellent paintings and frescoes.



55 km ▶ Tunnel Munt La Schera



1 h 10 min

37 CHURCH OF ST. GIACOMO

Glorenza (BZ) - I

Veteran from two fires, it has conserved some original paintings.



53 km ▶ Tunnel Munt La Schera



1 h 05 min

41 NEW PARISH CHURCH

Lagundo - I

It is between the beautiful modern churches of the alpine arc.



106 km ▶ Tunnel Munt La Schera



2 h 00 min

Museums



Livigno is full of history and culture. We recommend a trip to the Town Library, where you can delve into the etymological and ethnographic dictionary of the Livigno and Trepalle dialects. Valtellina and its surroundings feature many museums - a testimony to the deep-set roots of Alpine tradition.



2 CIVIC MUSEUM OF BORMIO

via Buon Consiglio, 25 - Bormio (SO) - I • www.altavaltellinacultura.com
Inside the rooms of the Palazzo De Simoni where it is possible to find important works of art and objects of the local culture.

 40 km ▶ Foscagno Pass

 1 h 00 min

2 NATURALISTIC AND MINERALOGIC MUSEUM

via Ortigara, 2 - Bormio (SO) - I • www.altavaltellinacultura.com
The exposure consists in a collection of mineralogy represented by crystals collected in Valtellina. Besides the geologic section it is possible to visit also that naturalistic one.

 40 km ▶ Foscagno Pass

 1 h 00 min

4 VALLIVO MUSEUM OF VALFURVA

piazza Forba, 1 - Valfurva (SO) - I • www.altavaltellinacultura.com
The museum hosts a collection of furnishings, agricultural tools and of the traditional trades, religious objects and customs of a time, which document the history and the traditions of the civilization of the valley.


 45 km ▶ Foscagno Pass

 1 h 10 min

5 "BAITA DEL PARCO" - STELVIO NATIONAL PARK

piazza Forba, 4 - Valfurva (SO) - I
The Chalet offers workshops, guided tours and environmental awareness activities to boost your consciousness of the natural heritage's worth.

 50 km ▶ Foscagno Pass

 1 h 05 min

6 CIVIC MUSEUM "VILLA VISCONTI VENOSTA"

via Visconti Venosta, 2 - Grosio (SO) - I
The museum conserves ancient furnishings, a room with Rinascimento' furnitures and a collection of ceramic and portraits.


 60 km ▶ Foscagno Pass

 1 h 20 min

8 HOUSE - MUSEUM OF GOLD LAMBERTENGI

via Ligari, 7 - Tirano (SO) - I
The house-museum, rich of furnishings and artistic collections, that the Lambertenghi family has collected in the years, offers the visitors evocative atmospheres.

 50 km ▶ Forcola Pass
75 km ▶ Foscagno Pass


 1 h 00 min
1 h 45 min

8

TIRANO ETHNOGRAPHIC MUSEUM

piazza Basilica, 30 - Madonna di Tirano (SO) - I • www.museotirano.provincia.so.it
 The museum was built in 1973 in order to document and to study the civilization in Valtellina and mountain dweller.

 50 km ▶ Forcola Pass
 75 km ▶ Foscagno Pass


 1 h 00 min
 1 h 45 min

9

WINE MUSEUM "CASA VINICOLA TONA 1892"

via Brebbia, 7 - Villa di Tirano (SO) - I • www.hostariatona.it
 The visit to the museum gives a travel over again beyond 110 years of history of the wine.

 50 km ▶ Forcola Pass
 77 km ▶ Foscagno Pass


 1 h 00 min
 1 h 45 min

13

ENGADINER MUSEUM

via dal Bagn, 39 - St. Moritz - CH
 The museum is situated in a house built in 1905 in typical Engadina' style and supplies a panoramic of the life that was lead in Engadina. The more ancient piece is the system of the thermal source of St. Moritz, going back to the age of the bronze.

 45 km ▶ Forcola Pass
 61 km ▶ Tunnel Munt La Schera


 0 h 50 min
 1 h 10 min

13

SEGANTINI MUSEUM

via Somplaz, 30 - St. Moritz - CH • www.segantini-museum.ch
 Art exhibition of the famous painter Giovanni Segantini.

 45 km ▶ Forcola Pass
 61 km ▶ Tunnel Munt La Schera


 0 h 50 min
 1 h 10 min

16

ETNOLOGICAL MUSEUM "PALAZZO DE BASSUS-MENGOTTI"

via da Spultri - Poschiavo - CH
 Museum realized for introducing the ancient traditions of the rural life in Valposchiavo.

 40 km ▶ Forcola Pass
 92 km ▶ Foscagno Pass


 0 h 40 min
 2 h 00 min

16

ART MUSEUM "CASA CONSOLE"

via da Mez, 32 - Poschiavo - CH
 The building, with elegant features from '800, was built by Semadeni Consul. Since few years it is the centre of a collection of German and Swiss Romantics paintings.

 40 km ▶ Forcola Pass
 92 km ▶ Foscagno Pass

 0 h 40 min
 2 h 00 min

18 SWISS NATIONAL PARK CENTRE

Zernez - CH • www.nationalpark.ch

Interactive exposure on the fauna and the flora of the Swiss National Park.



28 km ▶ Tunnel Munt La Schera



0 h 35 min

27 SWAROVSKI KRISTALLWELTEN

Kristallweltenstrasse, 1 - Wattens, Tirolo - A • www.swarovski.com/kristallwelten

To visit the Rooms of the Wonders to discover the world of the precious crystals Swarovski.



181 km ▶ Tunnel Munt La Schera



2 h 40 min

34 "MUSEO FOLCLORISTICO"

Malles, fraz. Laudes (BZ) - I

In the folkloristic museum of Laudes you can admire objects and tools of daily use typical of the peasant culture of the Val Venosta.



52 km ▶ Tunnel Munt La Schera



1 h 05 min

38 AQUAPRAD VISITORS CENTRE

via Croce, 4c - Prato allo Stelvio (BZ) - I

Spectacular Aquarius anticipate the fascinating world of the soft water fish of various aquatic atmospheres in Bolzano.



60 km ▶ Tunnel Munt La Schera



1 h 10 min

42 MERANO CIVIC MUSEUM

via delle Corse, 42a - Merano (BZ) - I

The Museum proposes works of art and curious objects of Merano history.



114 km ▶ Tunnel Munt La Schera



2 h 00 min

42 MUSEUM OF THE WOMAN "EVELYN ORTNER"

via Portici, 68 - Merano (BZ) - I • www.museia.org

Permanent exposure where two centuries of cultural history of the feminine world are documented.



114 km ▶ Tunnel Munt La Schera



2 h 00 min

45 ALTO ADIGE ARCHEOLOGICAL MUSEUM

via Museo, 43 - Bolzano (BZ) - I • www.iceman.it

The museum documents the history of the Alto Adige from the Palaeolithic to the Mesolithic until the Carolingians age.



140 km ▶ Tunnel Munt La Schera



2 h 30 min

45 MUSEUM OF NATURE SOUTH TYROL

via Bottai, 1 - Bolzano (BZ) - I • www.museonatura.it

It is the unique naturalistic museum in the province and centre of collection and documentation of the naturalistic elements in Alto Adige. Its collections offer the opportunity to know history, biology and culture of the region.

 140 km ▶ Tunnel Munt La Schera


 2 h 30 min

45 MMM FIRMIAN

via Castel Firmiano, 53 - Bolzano (BZ) - I • www.messner-mountain-museum.it

Museum of Messner with artistic reproductions dedicated to mountains and the history of the mountaineering.

 140 km ▶ Tunnel Munt La Schera

 2 h 30 min

45 THUNIVERSUM

via Galvani, 29 - Bolzano (BZ) - I • www.thun.it

Here comes back to life the history and the evolution of the decorations from the Countess Lena Thun.

 140 km ▶ Tunnel Munt La Schera

 2 h 30 min

H "TORRE BELVEDERE"

Passo Maloia - CH

The tower was built at the end of 1800; during the summer it hosts artistic exposures.

 60 km ▶ Forcola Pass
78 km ▶ Tunnel Munt La Schera

 1 h 10 min
1 h 25 min



Old folk traditions

Castles

Livigno is just a few miles from Switzerland, Austria and Germany. Enjoy a day-trip to the most famous castles of Central Europe, where you can relive the atmospheres of the past and appreciate the refined architecture from the Middle Age and Renaissance.



20

TARASP CASTLE

Parking am Burghügel - Tarasp - CH • www.schloss-tarasp.ch

Ancient Austrian dwelling, symbol of Low Engadin, which represents a beautiful castle of the alpine arc.

 55 km ▶ Tunnel Munt La Schera

 1 h 00 min


22

NAUDERS CASTLE

Alte Straße, 1 - Nauders, Tirol - A • www.schloss-nauders.at

Worth visiting it for seeing also the homonymous fort.

 80 km ▶ Tunnel Munt La Schera

 1 h 25 min

28

NEUSCHWANSTEIN & HOHENSCHWANGAU

Alpseestrasse, 12 - Füssen, loc. Schwangau - D • www.schwangau.de

It is the most visited monument in Germany as also the most photographed castle in Europe. In the last years it has been proposed as one of the seven wonders of the modern world. Not far from the castle you can also visit the wonderful park "Schwanseepark".

 197 km ▶ Tunnel Munt La Schera

 3 h 00 min


38

CHUR CASTLE

piazza Chiesa - Sluderno (BZ) - I • www.churburg.com

Built in 1260, it still conserves the greatest private weapons room of Europe.

 60 km ▶ Tunnel Munt La Schera

 1 h 15 min


39

CASTELBELLO

via Maragno, 3 - Castelbello (BZ) - I

The castle rises majestically on the powerful cliff to the western income of the homonymous country. The Nail head of the Castelbello is absolutely to visit.

 85 km ▶ Tunnel Munt La Schera

 1 h 40 min

42

CASTELLO PRINCIPESCO

via Galileo Galilei - Merano (BZ) - I • www.comune.merano.bz.it

It is one of the more complete castles better conserved of the Alto Adige.

 114 km ▶ Tunnel Munt La Schera

 2 h 00 min

42

CASTEL SCENA AND MAUSOLEUM

via Castello, 14 - Scena (BZ) - I • www.schloss-schenna.com

One of the best conserved castles in Alto Adige.

 114 km ▶ Tunnel Munt La Schera


 2 h 00 min

42**CASTEL TRAUTTMANSDORFF**

via St. Valentin, 51a - Merano (BZ) - I • www.trauttmansdorff.it

The garden of the castle bears beyond 80 botanical atmospheres with plants from all around the world.

 114 km ▶ Tunnel Munt La Schera


 2 h 00 min

43**CASTEL TIROL AND CENTER OF RECOVERY AVIFAUNA**

via del Castello, 24 - Tirolo (BZ) - Italia • www.casteltirolo.it

Historical-cultural museum of the province of Bolzano.

 115 km ▶ Tunnel Munt La Schera

 2 h 10 min



Neuschwanstein Castle



2

BORMIO GOLF

via Giustizia - Bormio (SO) - I • www.bormiogolf.it

9 holes; par 66.

 40 km ▶ Foscagno Pass

 1 h 00 min

11

VALTELLINA GOLF

via Valeriana, 29a - Caiolo (SO) - I • www.valtellinagolf.it

18 holes; par 72.

 80 km ▶ Forcola Pass
108 km ▶ Foscagno Pass

 1 h 30 min
2 h 00 min


13

ENGADIN GOLF

via Al'En, 14 - Samedan - CH • www.engadin-golf.ch

18 holes; par 72.

 45 km ▶ Forcola Pass
55 km ▶ Tunnel Munt La Schera

 0 h 50 min
1 h 00 min


17

ENGADIN GOLF

Sur En - Zuoz/Madulain - CH • www.engadin-golf.ch

18 holes; par 72.

 65 km ▶ Forcola Pass
45 km ▶ Tunnel Munt La Schera

 1 h 15 min
0 h 50 min

20

GOLFCLUB VULPERA

via Maistras - Tarasp Vulpera - CH • www.vulperagolf.ch

9 holes; par 63.

 55 km ▶ Tunnel Munt La Schera

 1 h 00 min

Do not miss out!



Livigno has something for everyone - from sports to shopping, from nature to culture! But if you want to enjoy a day-trip then here are some of the wonders around Livigno. These include the Bernina Express, a Unesco World Heritage Site.



Bernina Red Train

2 "CANTINE AMARO BRAULIO"

via Roma, 27 - Bormio (SO) - I • www.braulio.it

Guided tour and tasting of the Braulio, bitter digestive made with officinal herbs.

 40 km ▶ Foscagno Pass

 1 h 00 min

3 OGA VENINI FORT

via al Forte - Valdisotto, fraz. Oga (SO) - I

The fort was erected as defence of the main alpine pass during the First World War.

 37 km ▶ Foscagno Pass


 0 h 45 min

6 "TORCHIO VINARIO VERNUGA"

via St. Giovanni - Grosio (SO) - I

Ancient wine lever press with pressing beam of property of the little town. It is used in the period of the grape harvest for the pressing of the grapes.

 60 km ▶ Foscagno Pass

 1 h 20 min

7 "MOLINO OSMETTI"

via Mulini, 47 - Grosotto (SO) - I • www.molinosmetti.it

Visit to the ancient flour mill, where still today like in the past, the cereals are transformed in flour.

 60 km ▶ Foscagno Pass


 1 h 20 min

8 "PALAZZO SALIS"

via Salis, 3 - Tirano (SO) - I • www.sertolisalis.com

Property of the Salis family. Today represents a cultural artistic heritage of extraordinary beauty.

 75 km ▶ Foscagno Pass
50 km ▶ Forcola Pass

 1 h 45 min
1 h 00 min


8/13 BERNINA RED TRAIN

Tirano (SO) - I / St. Moritz - CH

Patrimony of the UNESCO since 2008, the highest and steeper alpine cross-sectional railroad of Europe.


Tirano:

 50 km ▶ Forcola Pass
75 km ▶ Foscagno Pass

 1 h 00 min
1 h 45 min

St. Moritz:

 45 km ▶ Forcola Pass
61 km ▶ Tunnel Munt La Schera


 0 h 50 min
1 h 10 min

30 HEIDI'S HOUSE

Maienfeld - CH • www.heidi-swiss.ch

Visit centre and museum to see where Heidi and her friend Peter lived.

 110 km ▶ Tunnel Munt La Schera


 2 h 00 min

41 "BIRRERIA FORST"

via Venosta, 8 - Lagundo (BZ) - I • www.forst.it

The biggest alehouse of Alto Adige, with garden and restaurant outside.

 106 km ▶ Tunnel Munt La Schera

 2 h 00 min

WINE AND TASTE ROAD

Valtellina (SO) - I • www.valtellinasapori.it

The Roads of Wine and Tastes are an integrated system places to visit, based on wine (vineyards, companies, wine cellars) and connected activities. Wine lovers can visit the Valtellina wine producers' cellars, open to the public. For further information visit www.consorziovinivaltellina.com





For information

**Azienda di Promozione
e Sviluppo Turistico di Livigno**

Tourist Board

Plaza Placheda - via Saróch 1098 - 23030 Livigno (SO) - I
tel. +39 0342 052200 - fax +39 0342 052229

 livigno.feel.the.alps

info@livigno.eu - livigno.eu



Regione Lombardia



Valtellina
VALIGNO

LIVIGNO 
feel the alps...